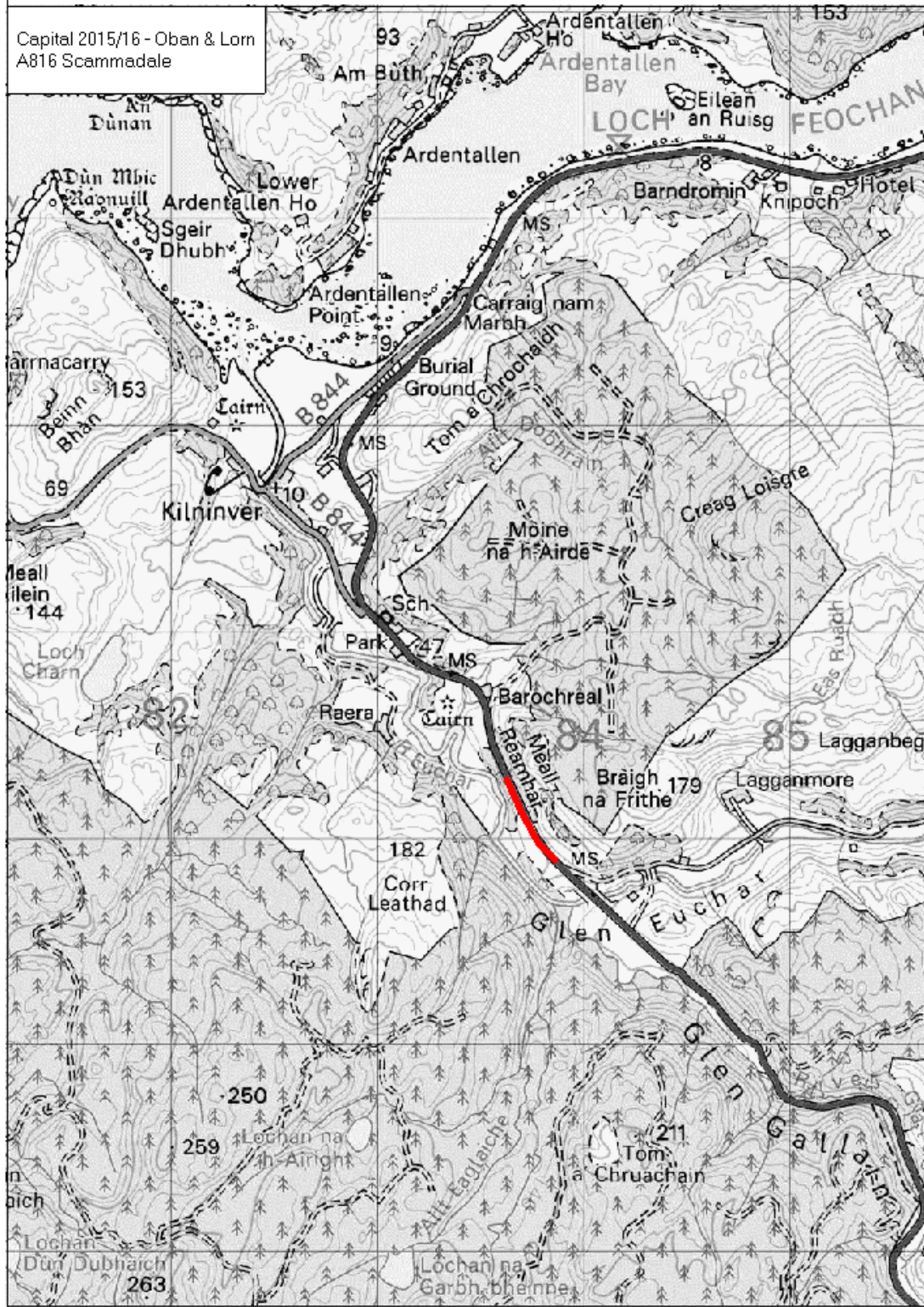


**Oban, Lorn & the Isles
Capital 2015/16
Location Plans**

Capital 2015/16 - Oban & Lorn
A816 Scammadale



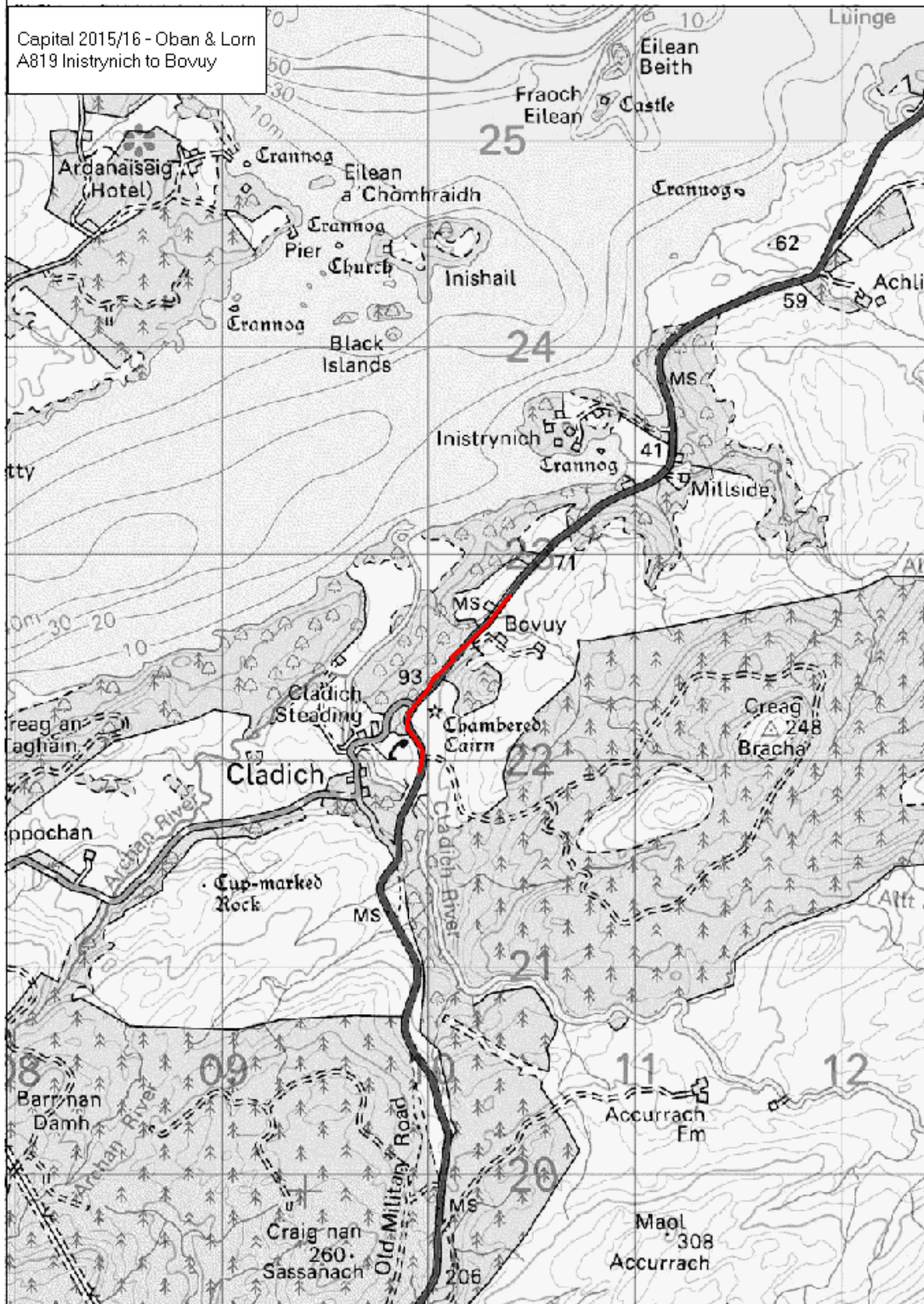
Scale 1:25000



Based upon OS 1:50000 raster (5x5km) with the permission of the controller of Her Majesty's Stationery Office ©



Capital 2015/16 - Oban & Lorn
A819 Inistrynich to Bovuy



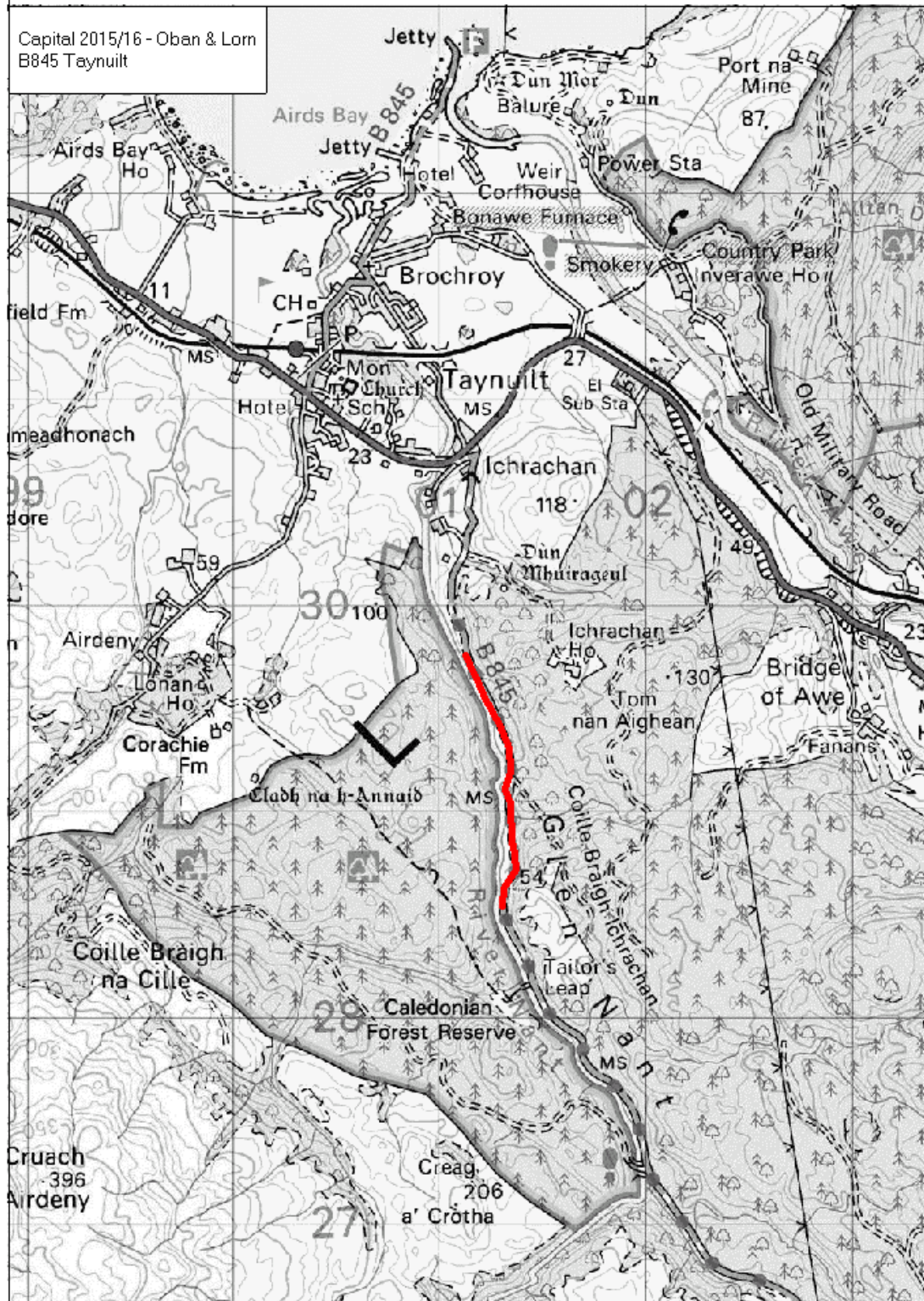
Scale 1:25000

0 1km.

Based upon OS 1:50000 raster (5x5km) with the permission of the controller of Her Majesty's Stationery Office ©



Capital 2015/16 - Oban & Lorn
B845 Taynuilt



Capital 2015/16 - Oban & Lorn
U33 Park Hotel Lane



Capital 2015/16 - Oban & Lorn
U36 William Street Oban



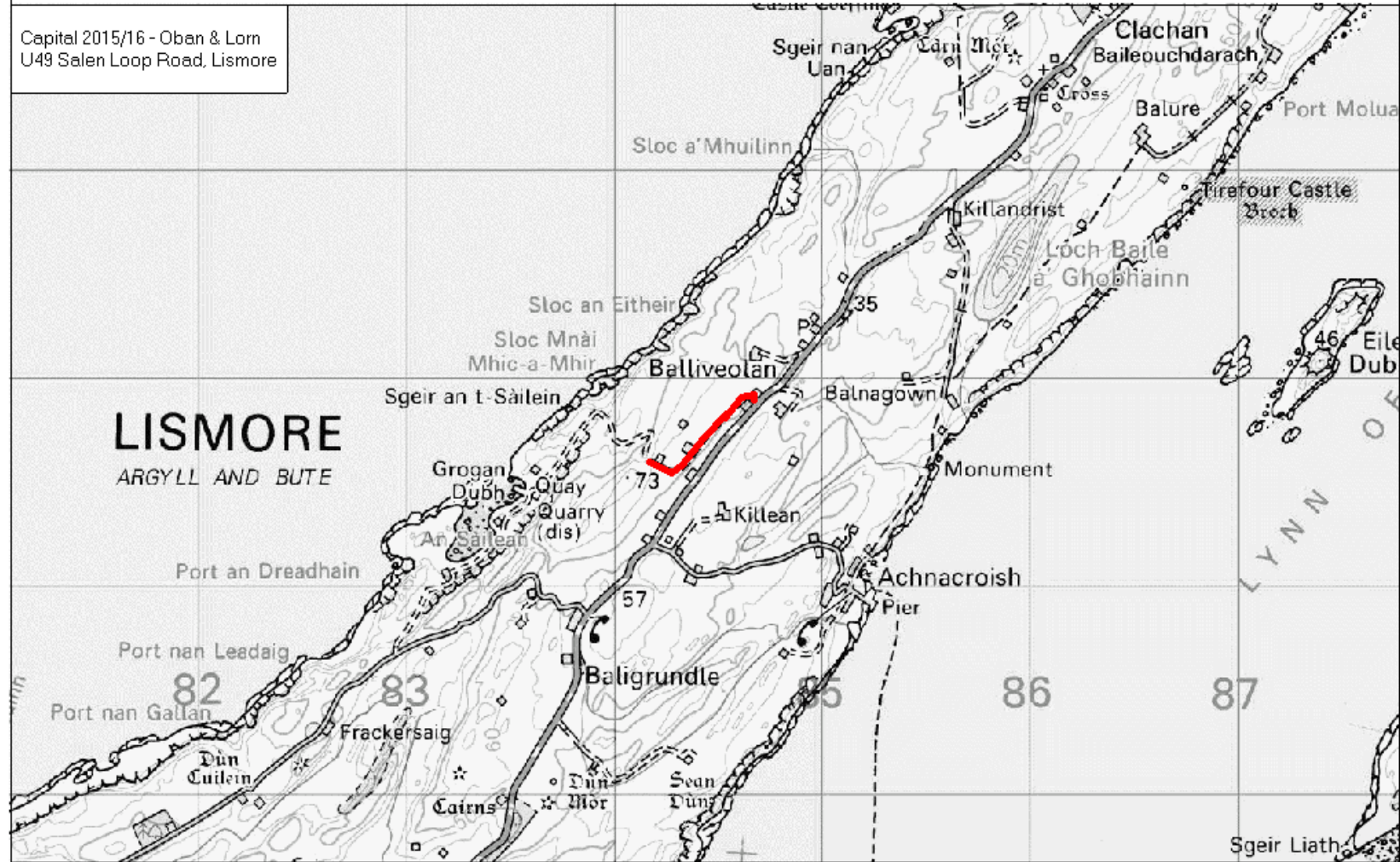
Scale 1:5000

0 200m.

Based upon OS MasterMap with the permission of the controller of Her Majesty's Stationery Office. ©



Capital 2015/16 - Oban & Lorn
U49 Salen Loop Road, Lismore

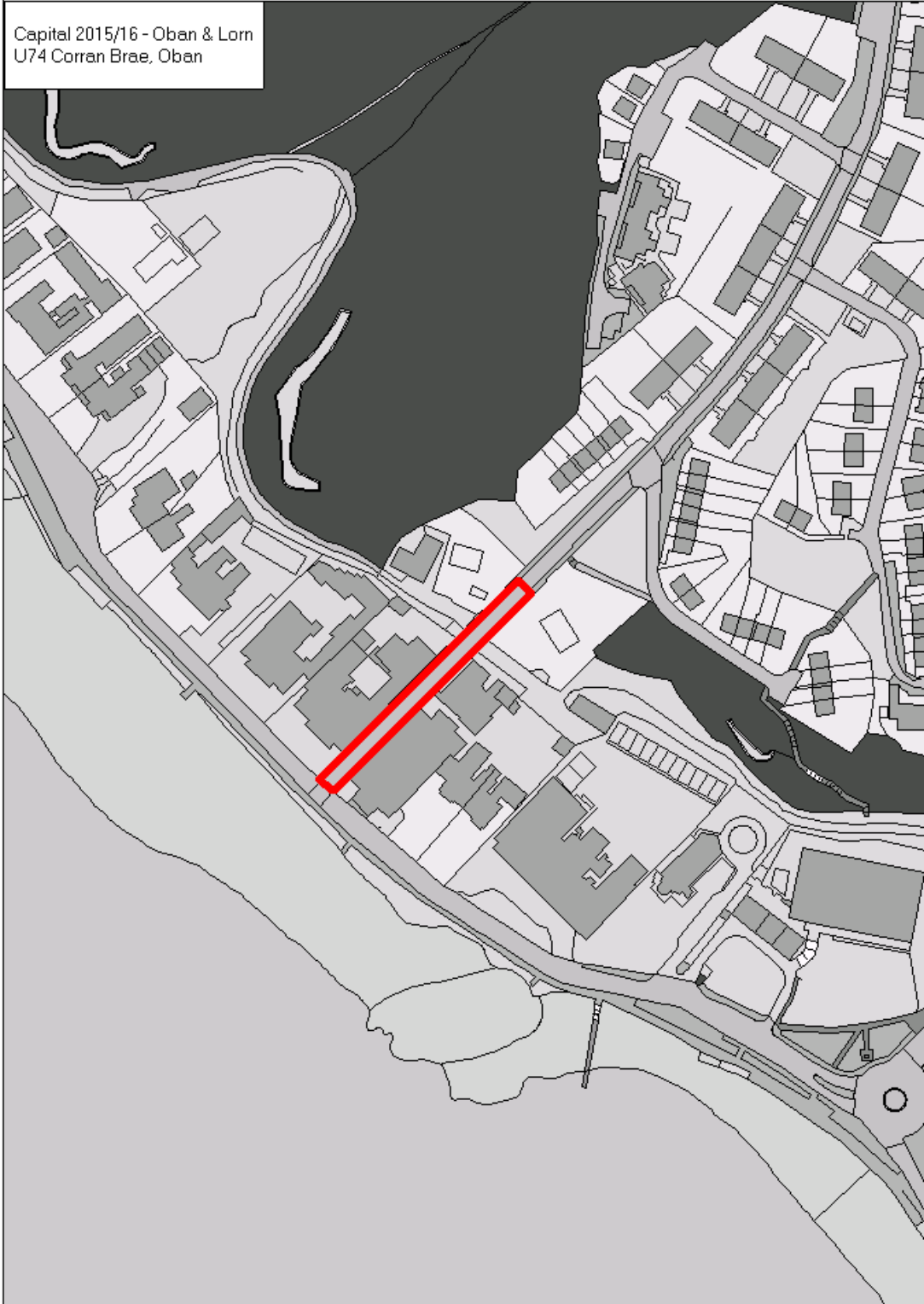


Scale 1:25000

Based upon OS 1:50000 Raster (5x5km) with the permission of the controller of Her Majesty's Stationery Office ©



Capital 2015/16 - Oban & Lorn
U74 Corran Brae, Oban



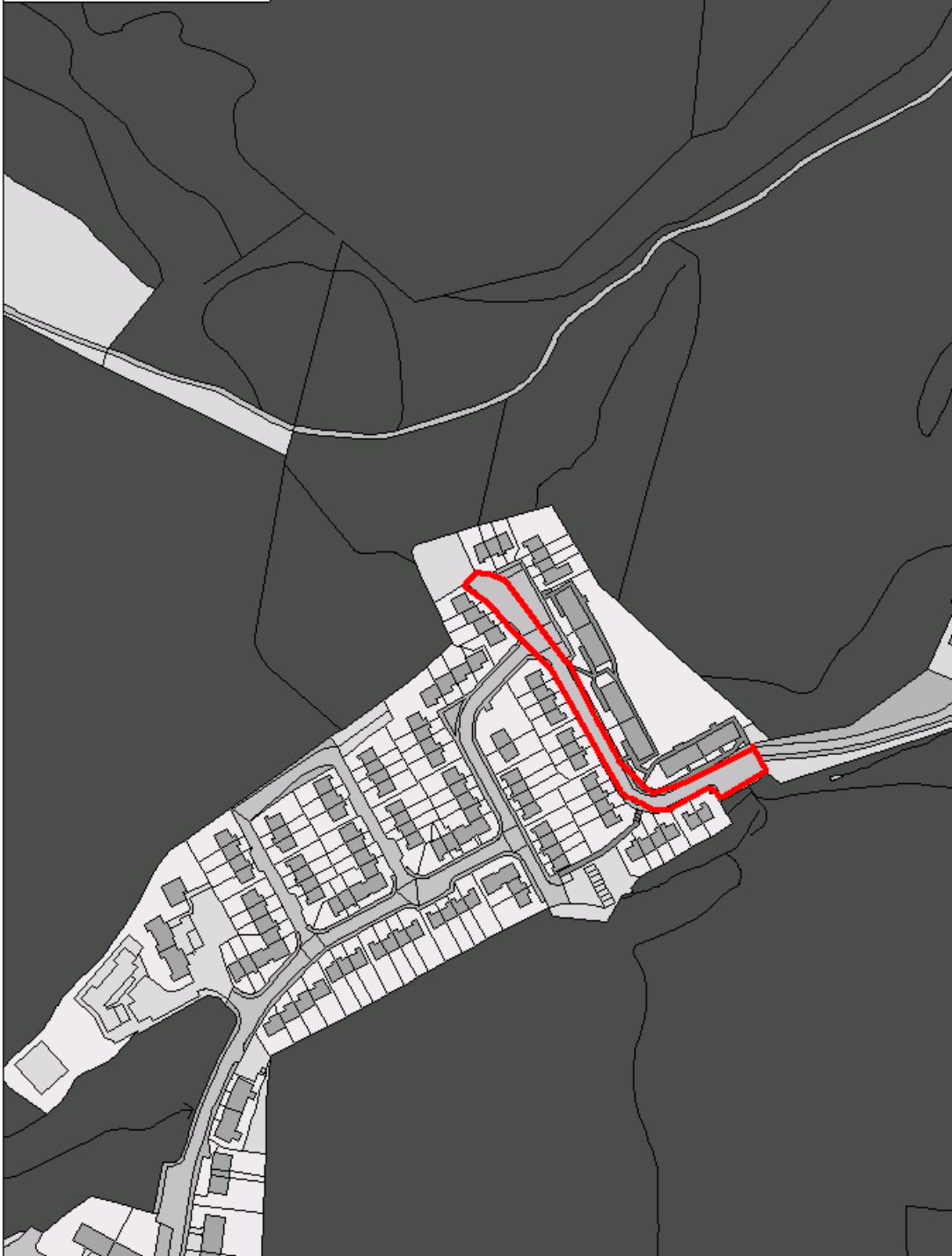
Scale 1:2000



Based upon OS MasterMap with the permission of the controller of Her Majesty's Stationery Office. ©



Capital 2015/16 - Oban & Lorn
U82 Kerrera Terrace, Oban



Scale 1:2500

0 100m.

Based upon OS MasterMap with the permission of the controller of Her Majesty's Stationery Office. ©



Capital 2015/16 - Mull & The Isles
A849 Craignure to Salen

